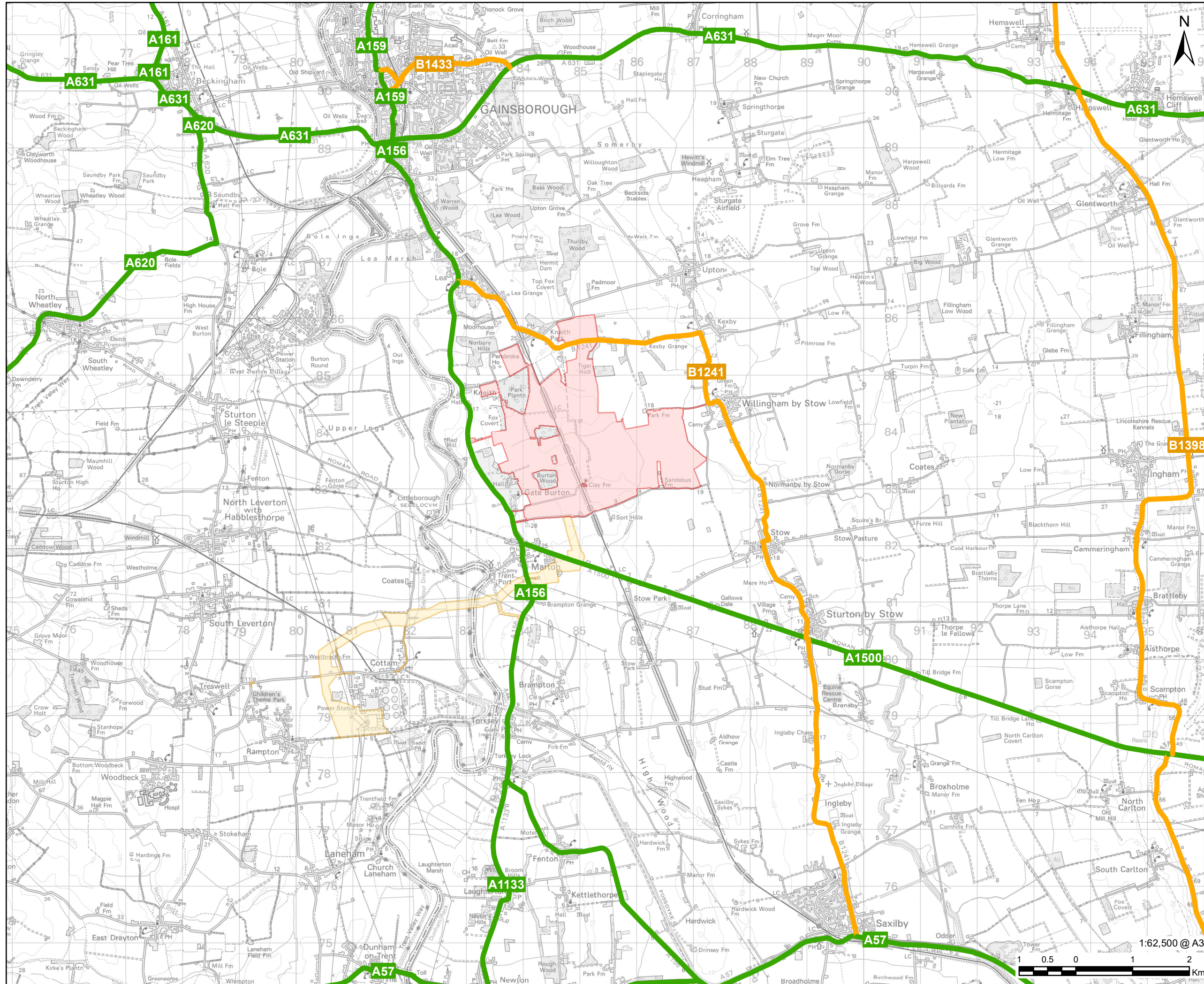






Revision: 01 Drawn: VC Checked: MW Approved: WB Date: 2022-11-23  
Filename: lna.aecom.com\ms\ENEA\roydon\uk\CRD1\legacy\uk\CRD1\legacy\GIS\Projects\Gate Burton Energy Park\Map2\Environmental Statement\Chapter 13 - Transport\PT\_ES\_Figure13\_4\_HighwayNetwork.mxd



**PROJECT**  
Gate Burton Energy Park

**CLIENT**  
  
Gate Burton  
ENERGY PARK

**CONSULTANT**  
AECOM Limited  
Sunley House  
4 Bedford Park  
Surrey, CR0 2AP, UK  
www.aecom.com

**LEGEND**  
 Solar and Energy Storage Park  
 Grid Connection Corridor  
 A Road  
 B Road

**NOTES**  
© Crown copyright and database rights 2022.  
Ordnance Survey 0100031673. Contains  
Ordnance Survey Data © Crown Copyright  
and database right 2022.

**ISSUE PURPOSE**  
Environmental Statement

**PROJECT NUMBER**  
60664324

**FIGURE TITLE**  
Surrounding Highway Network

**FIGURE NUMBER**  
Figure 13-4

1:62,500 @ A3



This drawing has been prepared for the use of AECOM's client. It may not be used, modified, reproduced or relied upon by third parties, except as agreed by AECOM or as required by law. AECOM accepts no responsibility, and denies any liability whatsoever, to any party that uses or relies on this drawing without AECOM's express written consent. Do not scale this document. All measurements must be obtained from the stated dimensions.